


This plan is not sealed and is not to scale



O.S. Field Reference No. 3876

O.S. Field Reference No. 3876

O.S. Field Reference No. 5563

Ward Bdy

Def

Rand Beck

BEDALE

A684 North End

Bedale Golf Club

North End

Refer to Inset 1A for details of stopping up of highway and private means of access

Refer to Inset 1B for details of stopping up of private means of access

Inset 1B - Scale 1:500

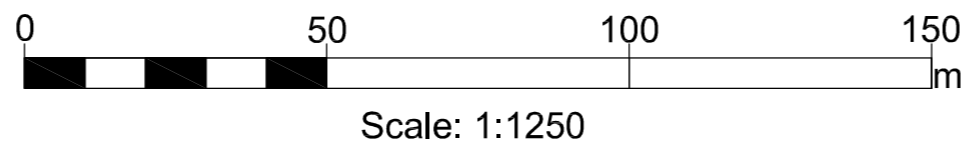

Inset 1A - Scale 1:1250

KEY

Classified Road	
Highway to be stopped up	
Highway to be improved	
New Highway	
Private Means of Access to be stopped up	
New Means of Access	

The COMMON SEAL of NORTH YORKSHIRE COUNTY COUNCIL
 was hereunto affixed this day of 2012
 In the presence of:

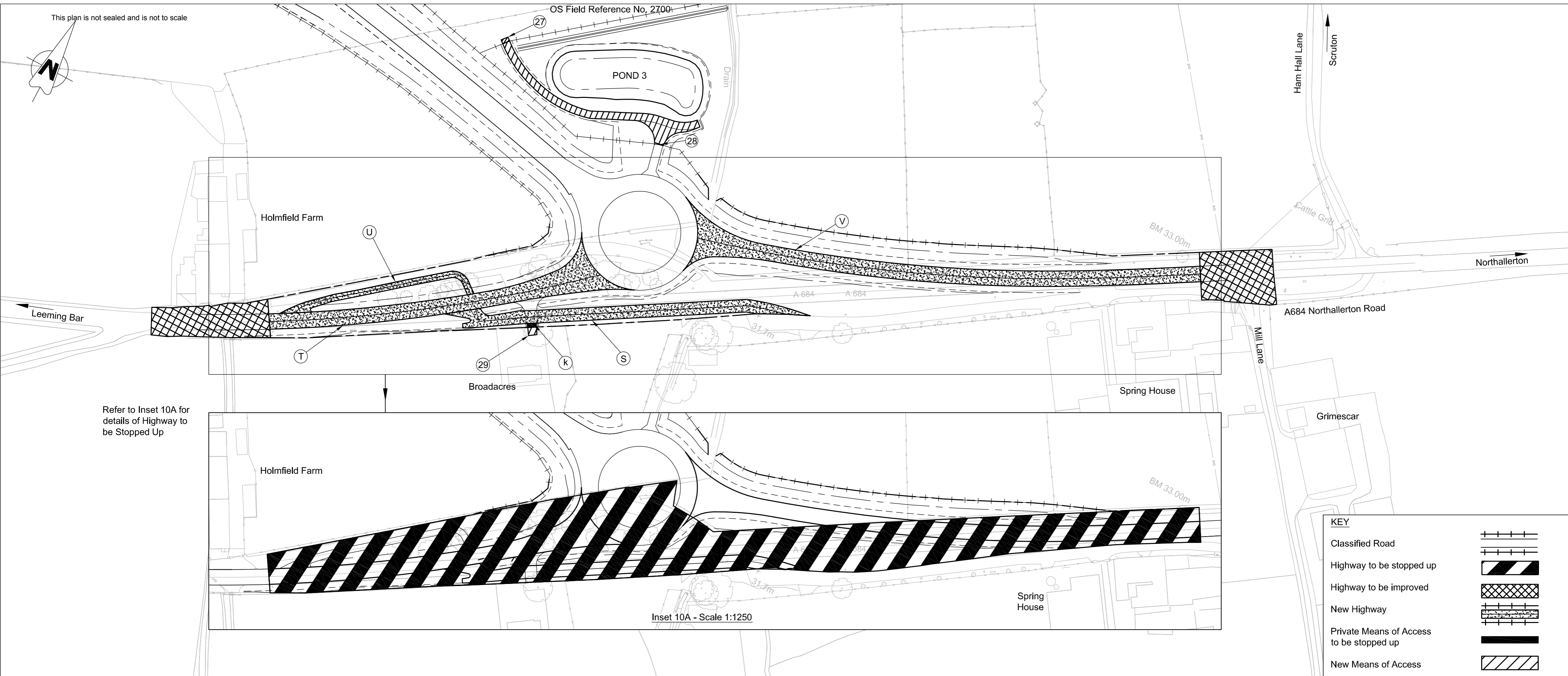
 a duly authorised signatory



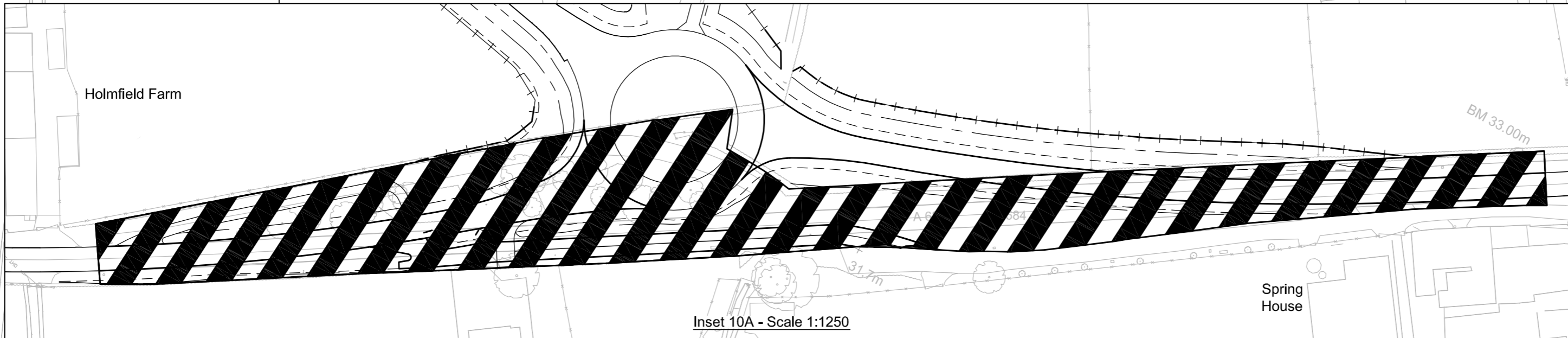
This map is reproduced from Ordnance Survey material with the permission of Ordnance Survey on behalf of the Controller of Her Majesty's Stationery Office © Crown copyright. Unauthorised reproduction infringes Crown copyright and may lead to prosecution or civil proceedings.
 North Yorkshire County Council 100017946 (2012).
 EXTRACT FROM ORDNANCE SURVEY SHEETS SE2588, SE2688

MAP REFERRED TO IN THE NORTH YORKSHIRE COUNTY COUNCIL (A684 BEDALE, AISKEW AND LEEMING BAR BYPASS CLASSIFIED ROAD) (SIDE ROADS) ORDER 2012
SITE PLAN No. 1
 A684 North End, Bedale

This plan is not sealed and is not to scale



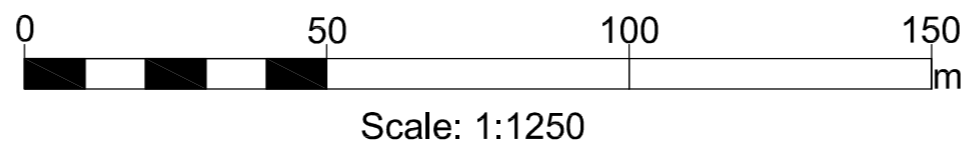

Refer to Inset 10A for details of Highway to be Stopped Up



KEY	
Classified Road	
Highway to be stopped up	
Highway to be improved	
New Highway	
Private Means of Access to be stopped up	
New Means of Access	

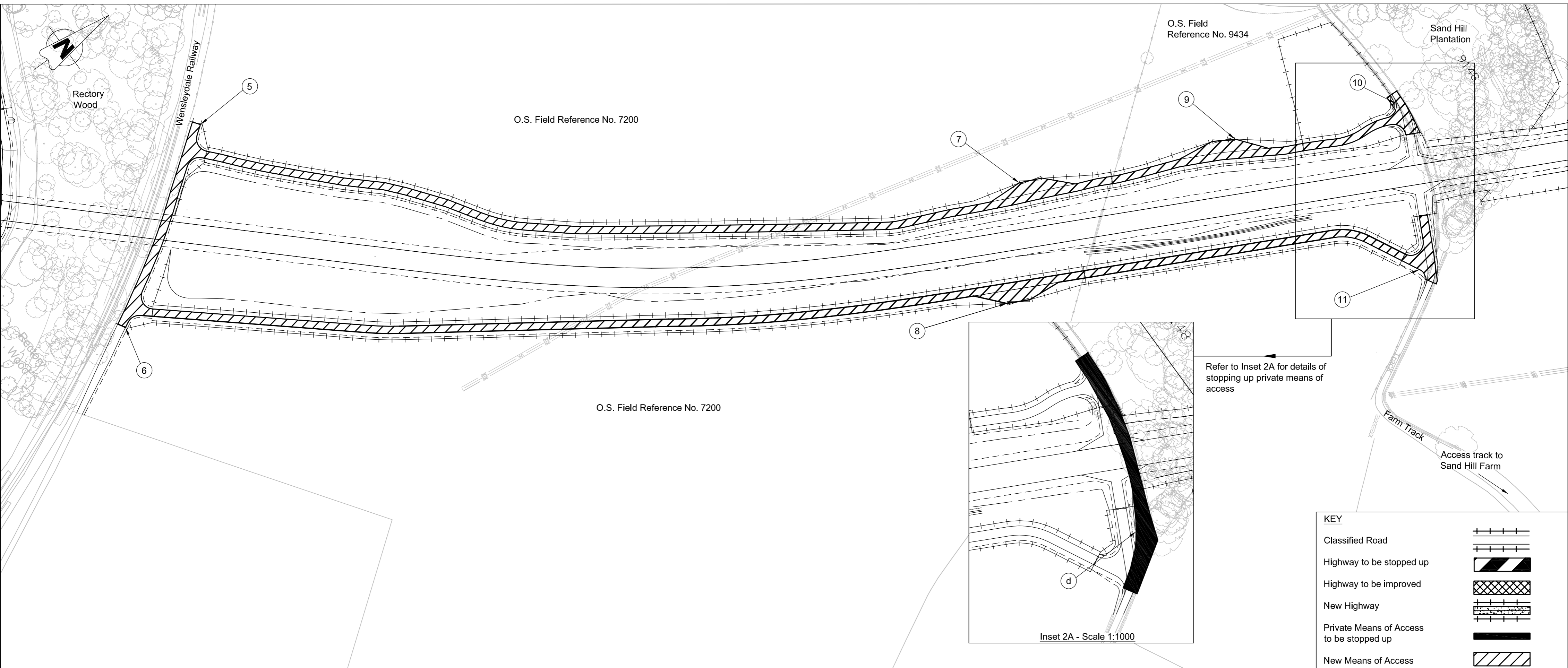
The COMMON SEAL of NORTH YORKSHIRE COUNTY COUNCIL
 was hereunto affixed this day of 2012
 In the presence of:

 a duly authorised signatory



This map is reproduced from Ordnance Survey material with the permission of Ordnance Survey on behalf of the Controller of Her Majesty's Stationery Office © Crown copyright. Unauthorised reproduction infringes Crown copyright and may lead to prosecution or civil proceedings.
 North Yorkshire County Council 100017946 (2012).
 EXTRACT FROM OS SHEETS
 SE2990, SE3090, SE3091

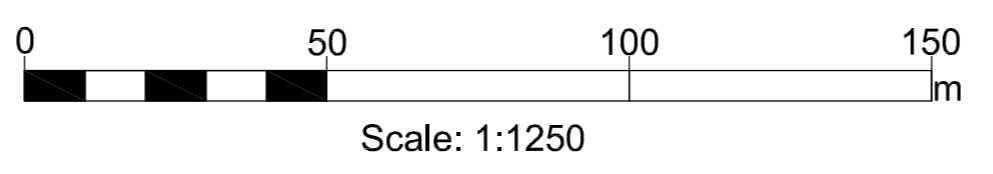

MAP REFERRED TO IN THE NORTH YORKSHIRE COUNTY COUNCIL (A684 BEDALE, AISKEW AND LEEMING BAR BYPASS CLASSIFIED ROAD) (SIDE ROADS) ORDER 2012
SITE PLAN No. 10
 A684 Northallerton Road, Spring House, Scruton



KEY	
Classified Road	
Highway to be stopped up	
Highway to be improved	
New Highway	
Private Means of Access to be stopped up	
New Means of Access	

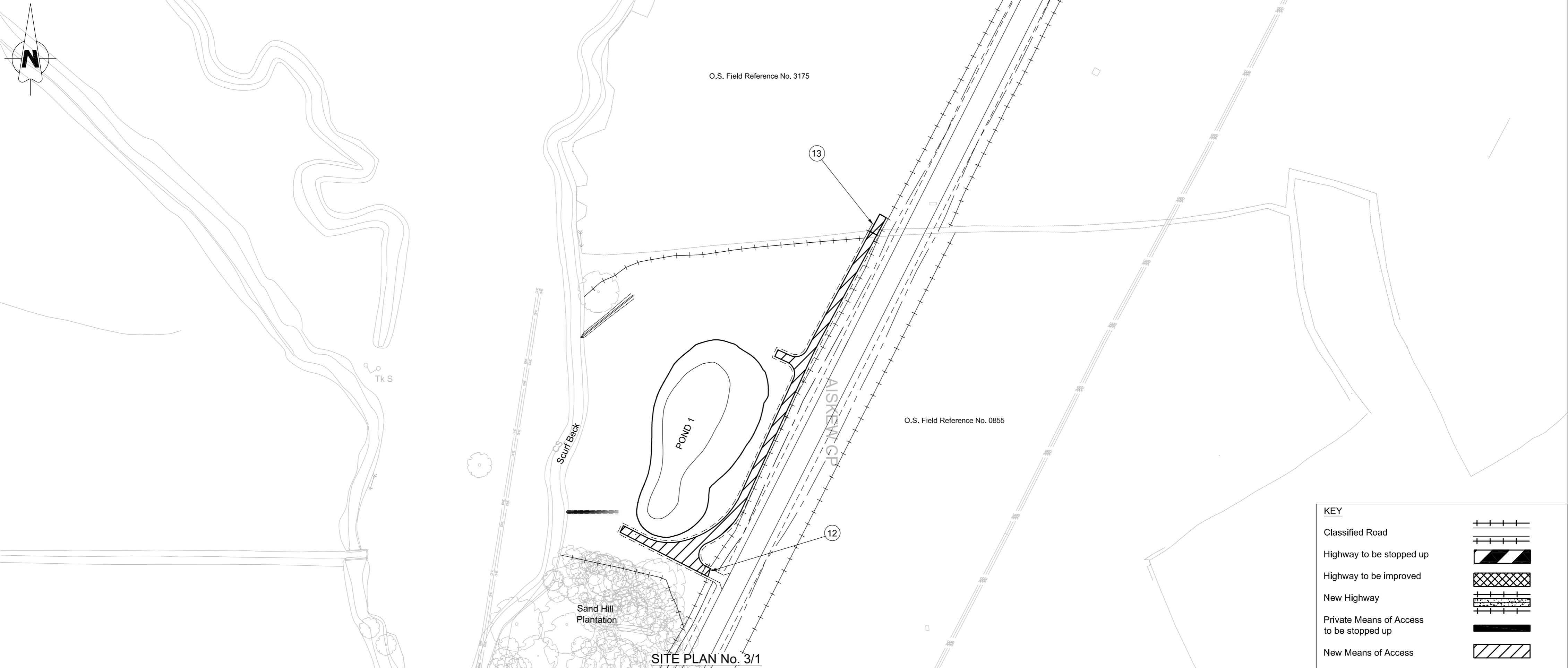
The COMMON SEAL of NORTH YORKSHIRE COUNTY COUNCIL
 was hereunto affixed this day of 2012
 In the presence of:

 a duly authorised signatory



This map is reproduced from Ordnance Survey material with the permission of Ordnance Survey on behalf of the Controller of Her Majesty's Stationery Office © Crown copyright. Unauthorised reproduction infringes Crown copyright and may lead to prosecution or civil proceedings.
 North Yorkshire County Council 100017946 (2012).
 EXTRACT FROM OS SHEETS
 SE2688, SE2689, SE2789

MAP REFERRED TO IN THE NORTH YORKSHIRE COUNTY COUNCIL (A684 BEDALE, AISKEW AND LEEMING BAR BYPASS CLASSIFIED ROAD) (SIDE ROADS) ORDER 2012
SITE PLAN No. 2
 Sand Hill Farm, Aiskew

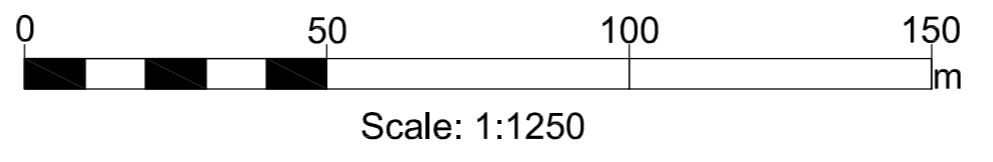



KEY	
Classified Road	
Highway to be stopped up	
Highway to be improved	
New Highway	
Private Means of Access to be stopped up	
New Means of Access	

SITE PLAN No. 3/1

The COMMON SEAL of NORTH YORKSHIRE COUNTY COUNCIL
 was hereunto affixed this day of 2012
 In the presence of:

 a duly authorised signatory



This map is reproduced from Ordnance Survey material with the permission of Ordnance Survey on behalf of the Controller of Her Majesty's Stationery Office © Crown copyright. Unauthorised reproduction infringes Crown copyright and may lead to prosecution or civil proceedings.
 North Yorkshire County Council 100017946 (2012).
 EXTRACT FROM OS SHEETS
 SE2689, SE2789 (3/1)
 SE2790, SE2890 (3/2)

MAP REFERRED TO IN THE NORTH YORKSHIRE COUNTY COUNCIL (A684 BEDALE, AISKEW AND LEEMING BAR BYPASS CLASSIFIED ROAD) (SIDE ROADS) ORDER 2012
SITE PLAN No. 3
 East of Sand Hill Plantation, Aiskew

This plan is not sealed and is not to scale



BACK LANE

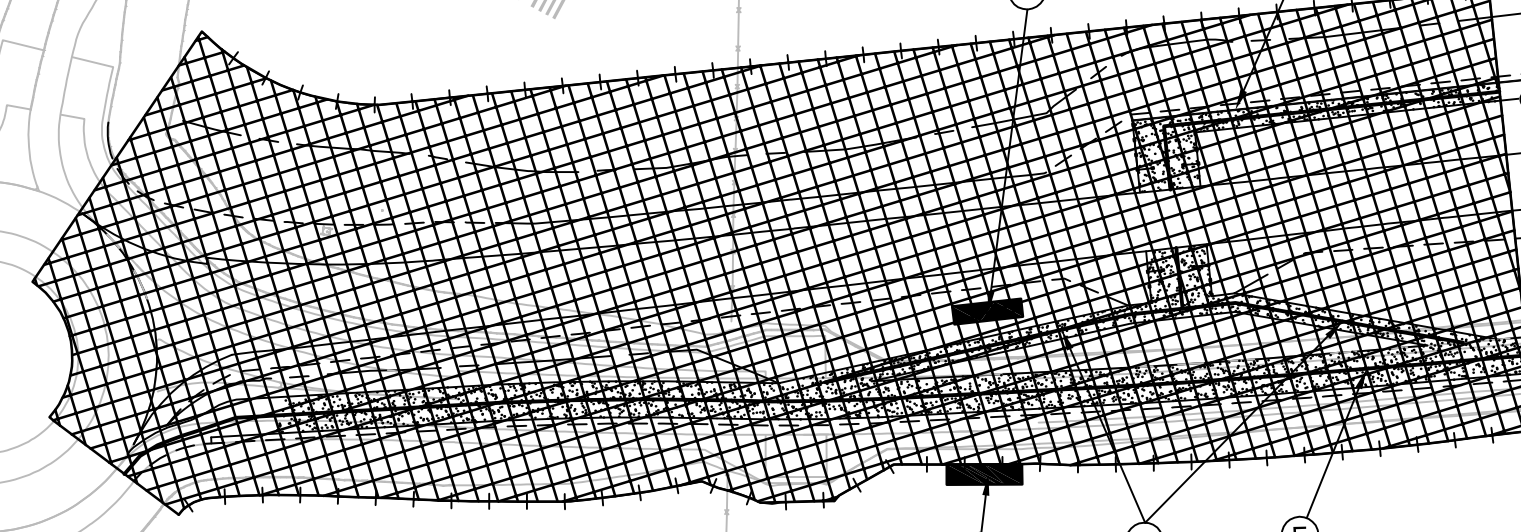
A1 (M)

Conygarth Hill

O.S. Field Reference No. 0040

52.4m

SITE PLAN No 5



n

D

F

m

E



Conygarth Way

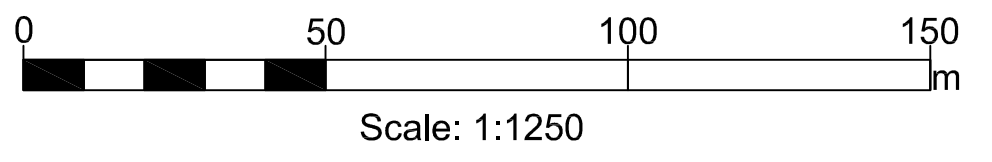

LEASES ROAD

Low Street

KEY	
Classified Road	
Highway to be stopped up	
Highway to be improved	
New Highway	
Private Means of Access to be stopped up	
New Means of Access	

The COMMON SEAL of NORTH YORKSHIRE COUNTY COUNCIL
 was hereunto affixed this day of 2012
 In the presence of:

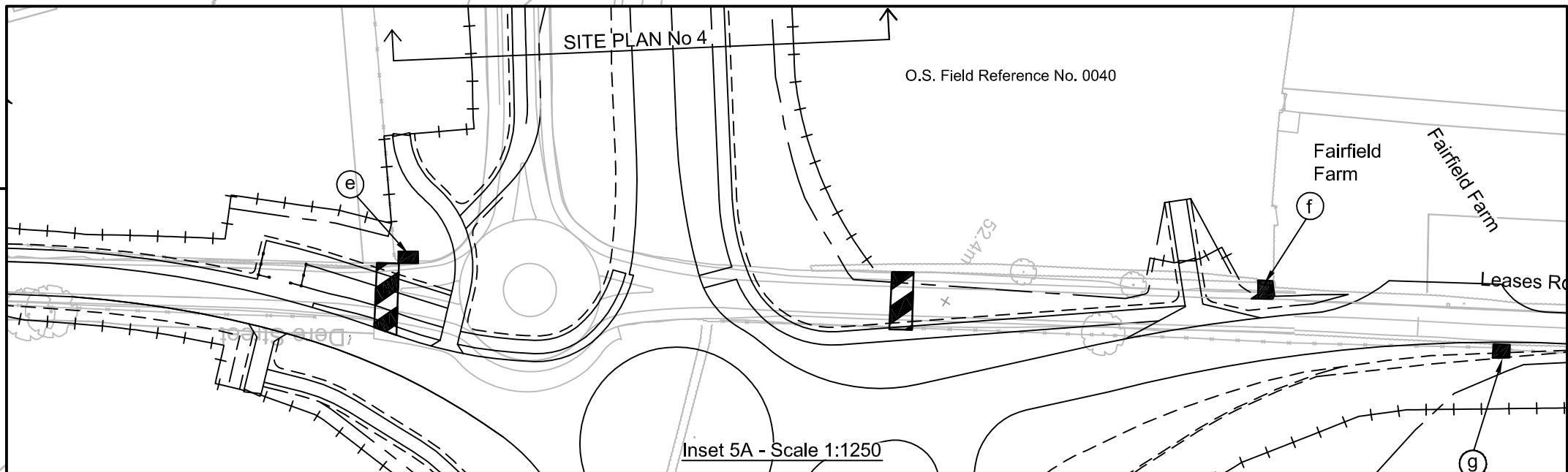
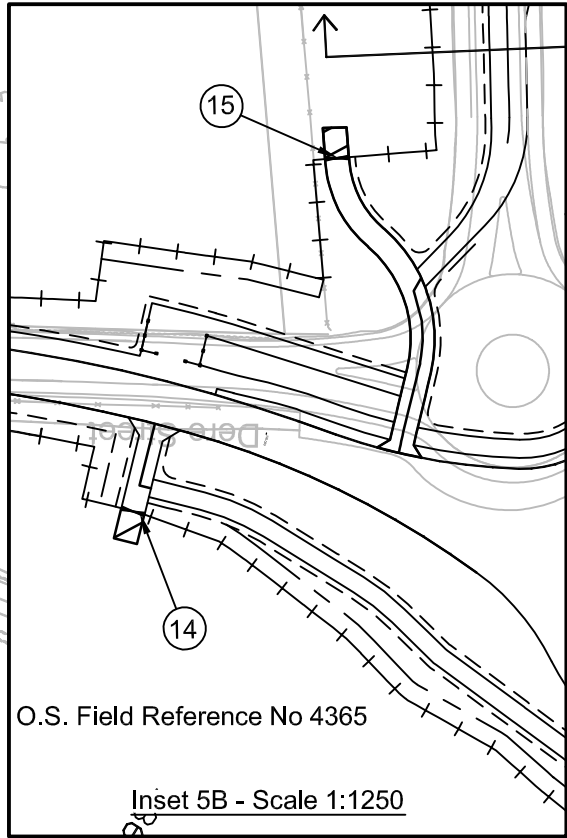
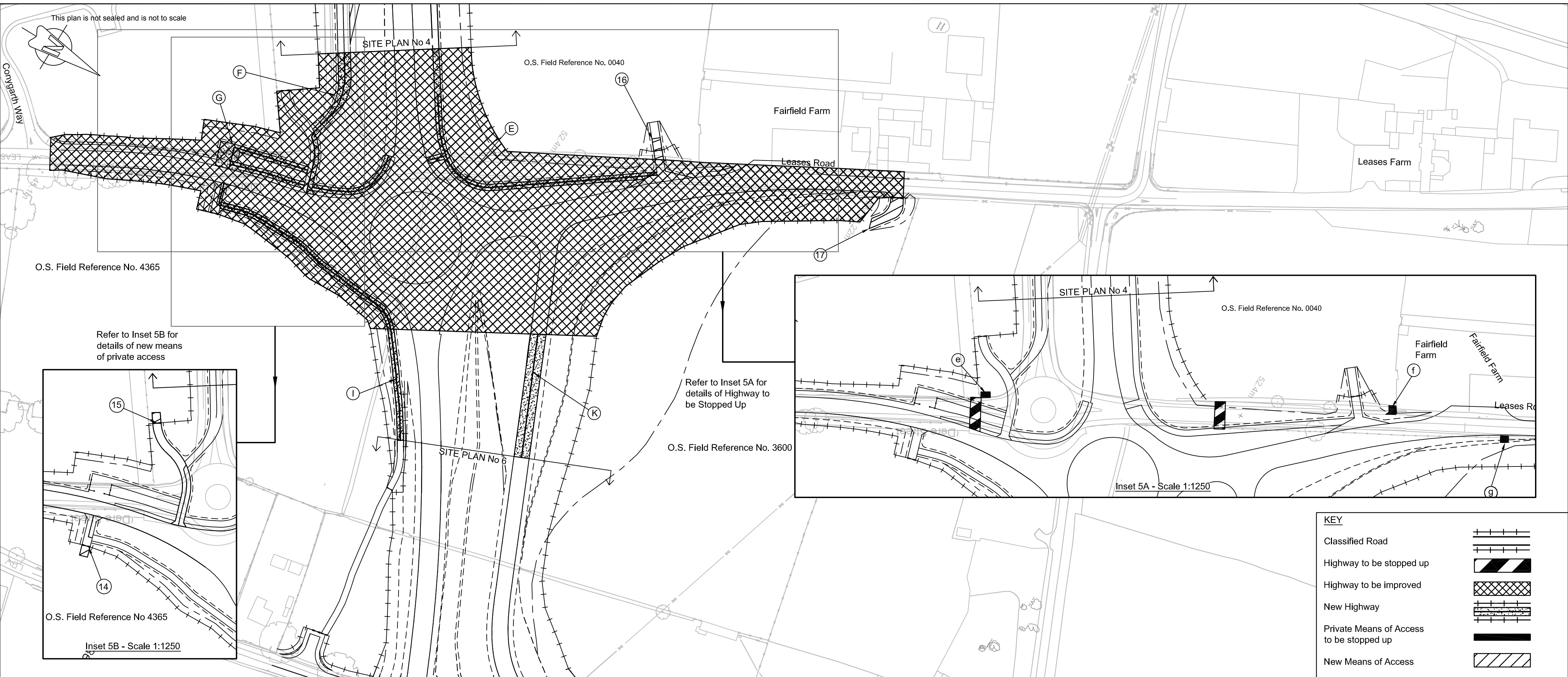
 a duly authorised signatory



This map is reproduced from Ordnance Survey material with the permission of Ordnance Survey on behalf of the Controller of Her Majesty's Stationery Office © Crown copyright. Unauthorised reproduction infringes Crown copyright and may lead to prosecution or civil proceedings.
 North Yorkshire County Council 100017946 (2012).
 EXTRACT FROM OS SHEETS
 SE2789, SE2790, SE2889, SE2890

MAP REFERRED TO IN THE NORTH YORKSHIRE COUNTY COUNCIL (A684 BEDALE, AISKEW AND LEEMING BAR BYPASS CLASSIFIED ROAD) (SIDE ROADS) ORDER 2012
SITE PLAN No. 4
 East of A1(M) Leeming Bar Junction, Leases Road Link Road

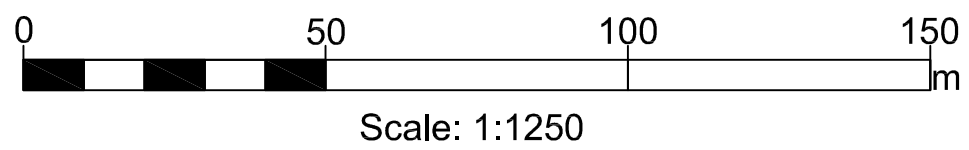

This plan is not sealed and is not to scale



KEY	
Classified Road	
Highway to be stopped up	
Highway to be improved	
New Highway	
Private Means of Access to be stopped up	
New Means of Access	

The COMMON SEAL of NORTH YORKSHIRE COUNTY COUNCIL
 was hereunto affixed this day of 2012
 In the presence of:

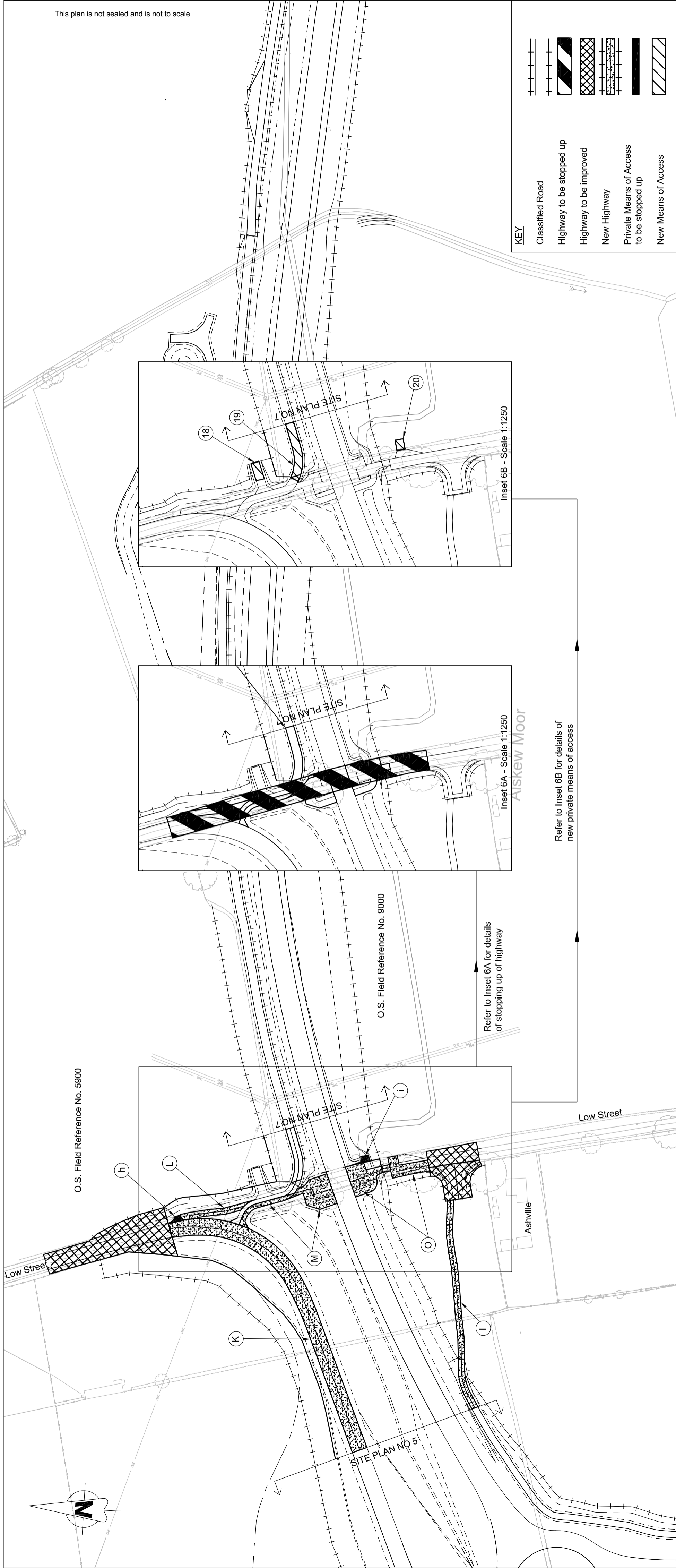
 a duly authorised signatory



This map is reproduced from Ordnance Survey material with the permission of Ordnance Survey on behalf of the Controller of Her Majesty's Stationery Office © Crown copyright. Unauthorised reproduction infringes Crown copyright and may lead to prosecution or civil proceedings.
 North Yorkshire County Council 100017946 (2012).
 EXTRACT FROM OS SHEETS
 SE2890, SE2891

MAP REFERRED TO IN THE NORTH YORKSHIRE COUNTY COUNCIL (A684 BEDALE, AISKEW AND LEEMING BAR BYPASS CLASSIFIED ROAD) (SIDE ROADS) ORDER 2012
SITE PLAN No. 5
 Leases Road, Leeming Bar

This plan is not sealed and is not to scale

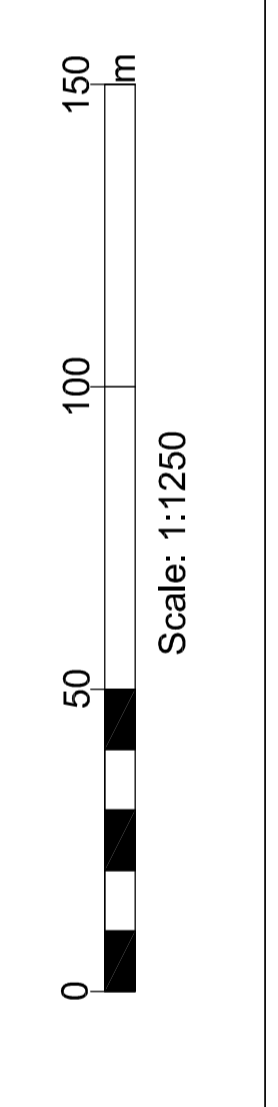


KEY

	Classified Road
	Highway to be stopped up
	Highway to be improved
	New Highway
	Private Means of Access to be stopped up
	New Means of Access

MAP REFERRED TO IN THE NORTH YORKSHIRE COUNTY COUNCIL (A684 BEDALE, AISKEW AND LEEMING BAR BYPASS CLASSIFIED ROAD) (SIDE ROADS) ORDER 2012
SITE PLAN No. 6
 Low Street, Leeming Bar

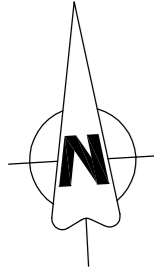
This map is reproduced from Ordnance Survey material with the permission of Ordnance Survey on behalf of the Controller of Her Majesty's Stationery Office © Crown copyright. Unauthorised reproduction infringes Crown copyright and may lead to prosecution or civil proceedings.
 North Yorkshire County Council 100017946 (2012).
 EXTRACT FROM OS SHEETS
 SE2890, SE2891, SE2900, SE2991



The COMMON SEAL of NORTH YORKSHIRE COUNTY COUNCIL
 was hereunto affixed this 2012
 day of
 In the presence of:

 a duly authorised signatory

This plan is not sealed and is not to scale



OS Field Reference No. 0006

OS Field Reference No. 5900

SWALE ED

Terry House Drain

Low Street

19

21

22

POND 2

SITE PLAN NO 8

SITE PLAN NO 5

j

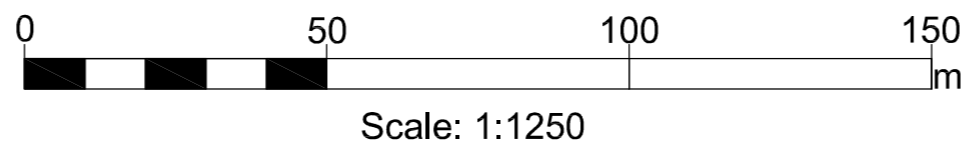

OS Field Reference No. 9000

KEY

Classified Road	
Highway to be stopped up	
Highway to be improved	
New Highway	
Private Means of Access to be stopped up	
New Means of Access	

The COMMON SEAL of NORTH YORKSHIRE COUNTY COUNCIL
 was hereunto affixed this day of 2012
 In the presence of:

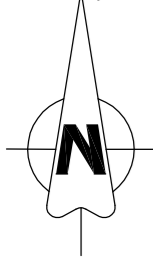
 a duly authorised signatory



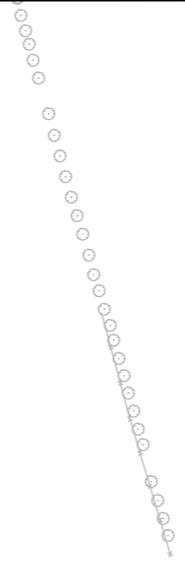
This map is reproduced from Ordnance Survey material with the permission of Ordnance Survey on behalf of the Controller of Her Majesty's Stationery Office © Crown copyright. Unauthorised reproduction infringes Crown copyright and may lead to prosecution or civil proceedings.
 North Yorkshire County Council 100017946 (2012).
 EXTRACT FROM OS SHEETS
 SE2890, SE2891, SE2990, SE2991

MAP REFERRED TO IN THE NORTH YORKSHIRE COUNTY COUNCIL (A684 BEDALE, AISKEW AND LEEMING BAR BYPASS CLASSIFIED ROAD) (SIDE ROADS) ORDER 2012
SITE PLAN No. 7
 Terry House Drain, near Low Street, Leeming Bar

This plan is not sealed and is not to scale



Def



19
Track
Track

OS Field Reference No. 5700

MP 5

Wensleydale Railway

SITE PLAN NO 7

SITE PLAN NO 9

23

25

24

OS Field Reference No. 3200

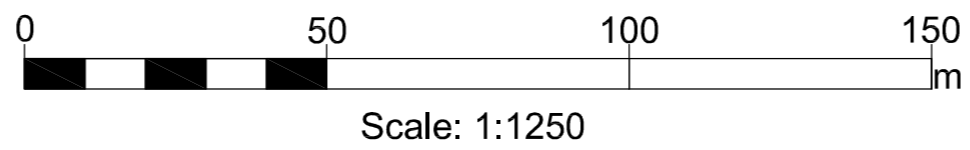

OS Field Reference No. 3200

KEY

Classified Road	
Highway to be stopped up	
Highway to be improved	
New Highway	
Private Means of Access to be stopped up	
New Means of Access	

The COMMON SEAL of NORTH YORKSHIRE COUNTY COUNCIL
 was hereunto affixed this day of 2012
 In the presence of:


 a duly authorised signatory



This map is reproduced from Ordnance Survey material with the permission of Ordnance Survey on behalf of the Controller of Her Majesty's Stationery Office © Crown copyright. Unauthorised reproduction infringes Crown copyright and may lead to prosecution or civil proceedings.
 North Yorkshire County Council 100017946 (2012).
 EXTRACT FROM OS SHEETS
 SE2890, SE2990, SE2991

MAP REFERRED TO IN THE NORTH YORKSHIRE COUNTY COUNCIL (A684 BEDALE, AISKEW AND LEEMING BAR BYPASS CLASSIFIED ROAD) (SIDE ROADS) ORDER 2012
SITE PLAN No. 8
 Wensleydale Railway, near Northallerton Road, Scruton

This plan is not sealed and is not to scale



Scruton
Ham Hall Lane

Hamhall Lane

OS Field Reference No. 5700

26

25

SITE PLAN NO 8

Wensleydale Railway

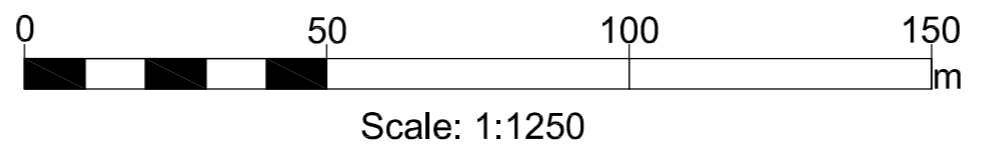

MP 5

OS Field Reference No. 2700

KEY	
Classified Road	
Highway to be stopped up	
Highway to be improved	
New Highway	
Private Means of Access to be stopped up	
New Means of Access	

The COMMON SEAL of NORTH YORKSHIRE COUNTY COUNCIL
 was hereunto affixed this day of 2012
 In the presence of:

 a duly authorised signatory



This map is reproduced from Ordnance Survey material with the permission of Ordnance Survey on behalf of the Controller of Her Majesty's Stationery Office © Crown copyright. Unauthorised reproduction infringes Crown copyright and may lead to prosecution or civil proceedings.
 North Yorkshire County Council 100017946 (2012).
 EXTRACT FROM OS SHEETS
 SE2990, SE2991, SE3091

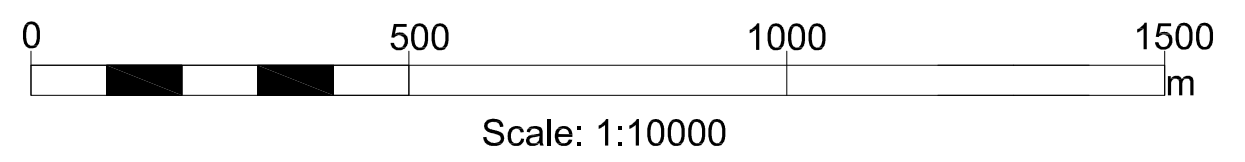
MAP REFERRED TO IN THE NORTH YORKSHIRE COUNTY COUNCIL (A684 BEDALE, AISKEW AND LEEMING BAR BYPASS CLASSIFIED ROAD) (SIDE ROADS) ORDER 2012
SITE PLAN No. 9
 Wensleydale Railway, near Ham Hall Lane, Scruton

This plan is not sealed and is not to scale



PLAN FOLIO CONTENTS

SITE PLAN No 1	- A684 North End, Bedale
SITE PLAN No 2	- Sand Hill Farm, Aiskew
SITE PLAN No 3	- East of Sand Hill Farm Plantation, Aiskew
SITE PLAN No 4	- East of A1(M) Leeming Bar Junction Leases Road Link
SITE PLAN No 5	- Leases Road, Leeming Bar
SITE PLAN No 6	- Low Street, Leeming Bar
SITE PLAN No 7	- Terry House Drain, nr Low Street, Leeming Bar
SITE PLAN No 8	- Wensleydale Railway, nr Northallerton Road, Scruton
SITE PLAN No 9	- Wensleydale Railway, nr Hamhall Lane, Scruton
SITE PLAN No 10	- A684 Northallerton Road, nr Spring House, Leeming Bar



This map is reproduced from Ordnance Survey material with the permission of Ordnance Survey on behalf of the Controller of Her Majesty's Stationery Office © Crown copyright. Unauthorised reproduction infringes Crown copyright and may lead to prosecution or civil proceedings. North Yorkshire County Council 100017946 (2012).
 EXTRACT FROM OS SHEETS
 SE2588, SE2589, SE2590, SE2688, SE2689, SE2690
 SE2788, SE2789, SE2790, SE2791, SE2888, SE2889, SE2890, SE2891,
 SE2989, SE2990, SE2991, SE3089, SE3090, SE3091, SE3189, SE3190

MAP REFERRED TO IN THE NORTH YORKSHIRE COUNTY COUNCIL (A684 BEDALE, AISKEW AND LEEMING BAR BYPASS) (SIDE ROADS) ORDER 2012
LOCATION PLAN

**THE NORTH YORKSHIRE COUNTY COUNCIL
(A684 BEDALE, AISKEW AND LEEMING BAR BYPASS
CLASSIFIED ROAD) (SIDE ROADS) ORDER 2012**